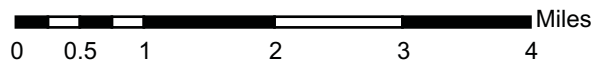


Fruita Farms Alphabet Ride

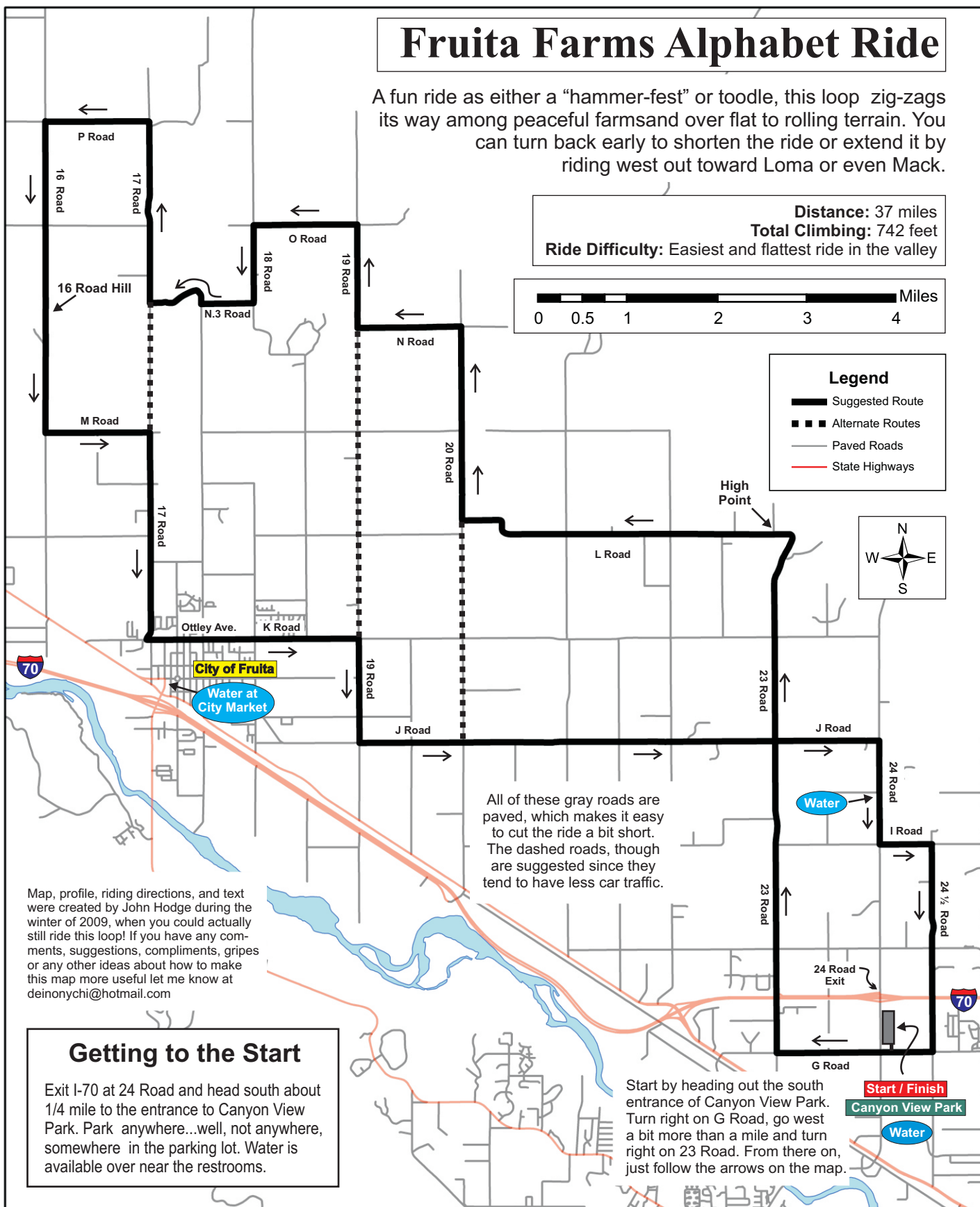

A fun ride as either a "hammer-fest" or toodle, this loop zig-zags its way among peaceful farms and over flat to rolling terrain. You can turn back early to shorten the ride or extend it by riding west out toward Loma or even Mack.

Distance: 37 miles
Total Climbing: 742 feet
Ride Difficulty: Easiest and flattest ride in the valley



Legend

- Suggested Route
- Alternate Routes
- Paved Roads
- State Highways



All of these gray roads are paved, which makes it easy to cut the ride a bit short. The dashed roads, though are suggested since they tend to have less car traffic.

Map, profile, riding directions, and text were created by John Hodge during the winter of 2009, when you could actually still ride this loop! If you have any comments, suggestions, compliments, gripes or any other ideas about how to make this map more useful let me know at deinonychi@hotmail.com

Getting to the Start

Exit I-70 at 24 Road and head south about 1/4 mile to the entrance to Canyon View Park. Park anywhere...well, not anywhere, somewhere in the parking lot. Water is available over near the restrooms.

Start by heading out the south entrance of Canyon View Park. Turn right on G Road, go west a bit more than a mile and turn right on 23 Road. From there on, just follow the arrows on the map.

Start / Finish
Canyon View Park
Water

Elevation Profile

